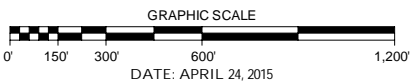
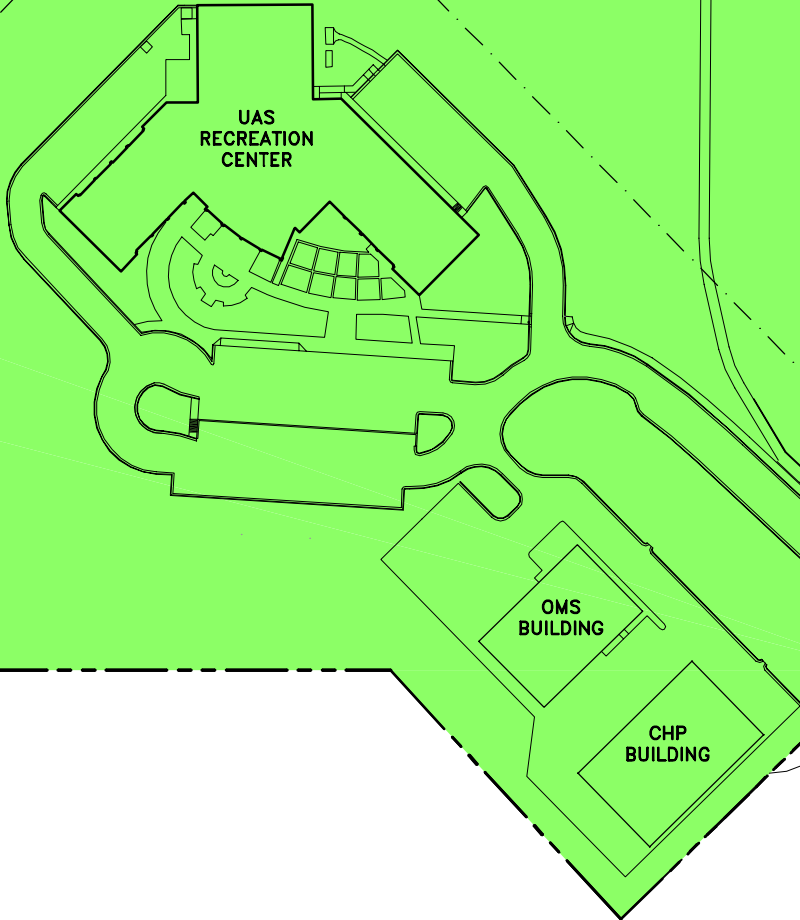
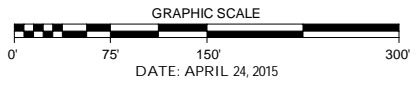


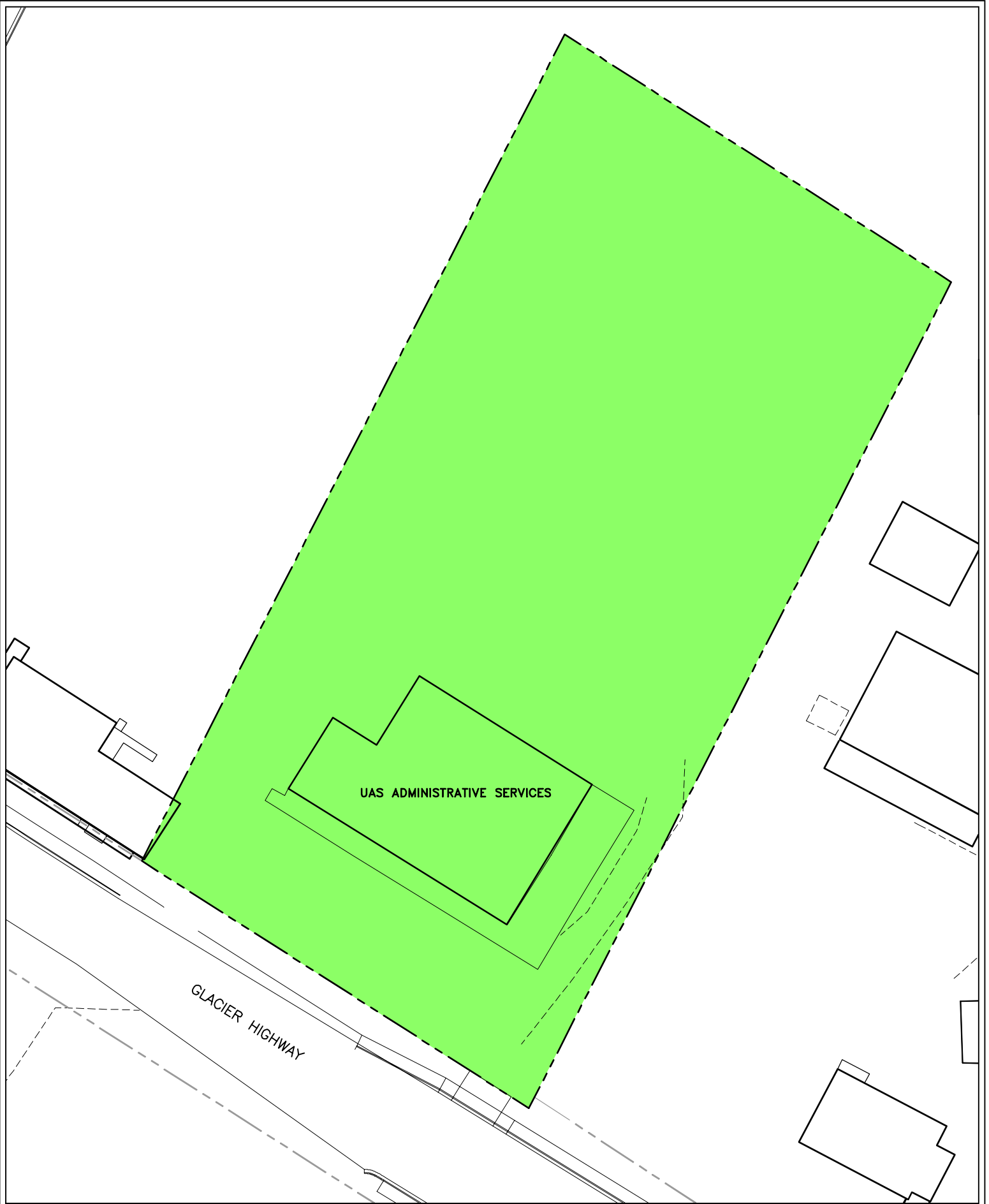
UNIVERSITY OF ALASKA SOUTHEAST  
OVERALL CAMPUS MAP  
AUKE BAY



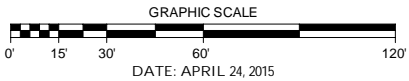


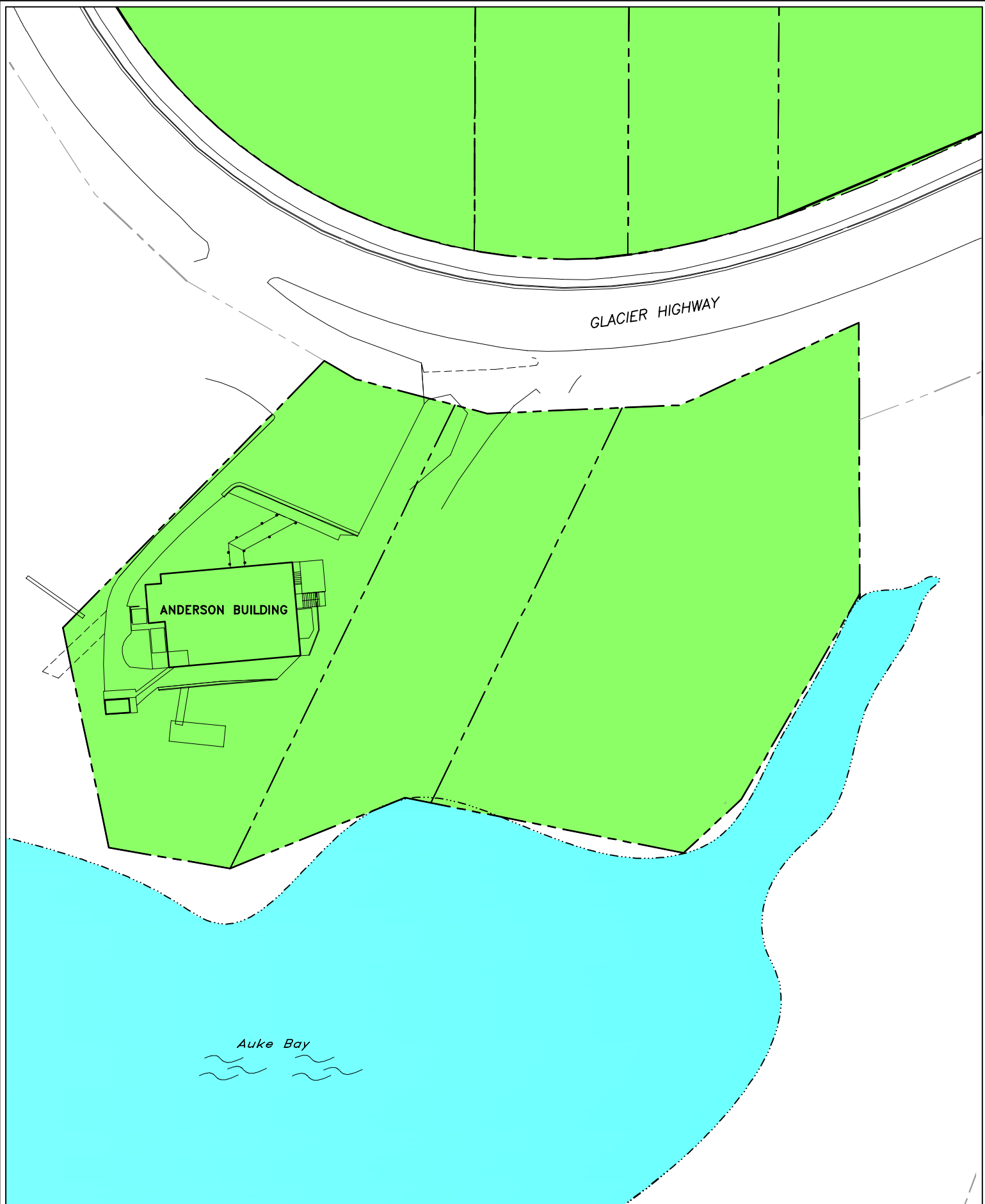
UNIVERSITY OF ALASKA SOUTHEAST  
CAMPUS MAP  
RECREATION CENTER





UNIVERSITY OF ALASKA SOUTHEAST  
CAMPUS MAP  
UAS ADMINISTRATIVE SERVICES

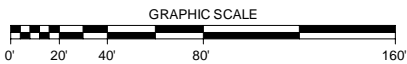




GLACIER HIGHWAY

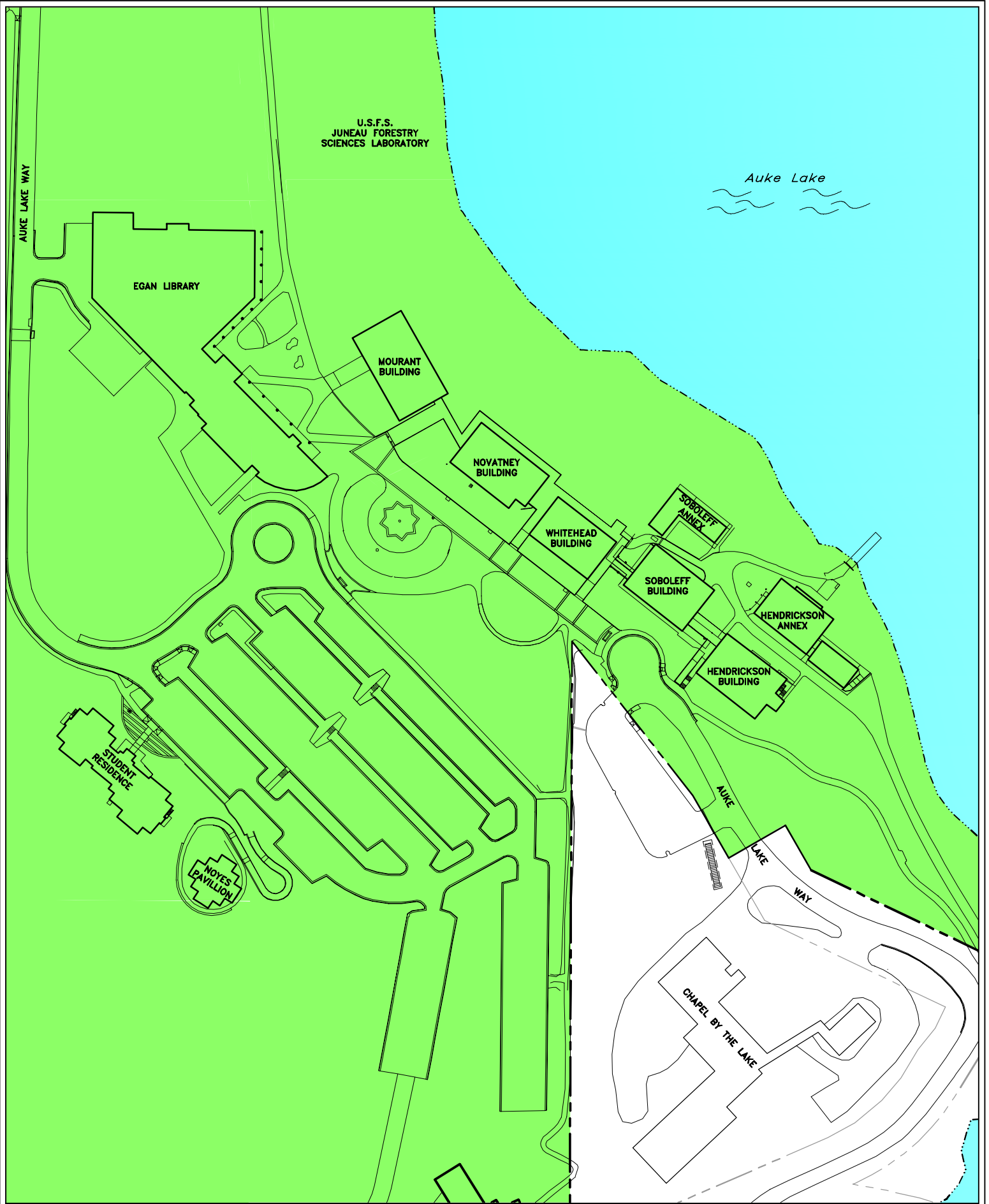
ANDERSON BUILDING

*Auke Bay*



DATE: APRIL 24, 2015

UNIVERSITY OF ALASKA SOUTHEAST  
CAMPUS MAP  
ANDERSON BUILDING



U.S.F.S.  
JUNEAU FORESTRY  
SCIENCES LABORATORY

*Auke Lake*

AUKE LAKE WAY

EGAN LIBRARY

MOURANT  
BUILDING

NOVATNEY  
BUILDING

WHITEHEAD  
BUILDING

SOBOLEFF  
ANNEX

SOBOLEFF  
BUILDING

HENDRICKSON  
ANNEX

HENDRICKSON  
BUILDING

STUDENT  
RESIDENCE

NOYES  
PAVILLION


AUKE

LAKE

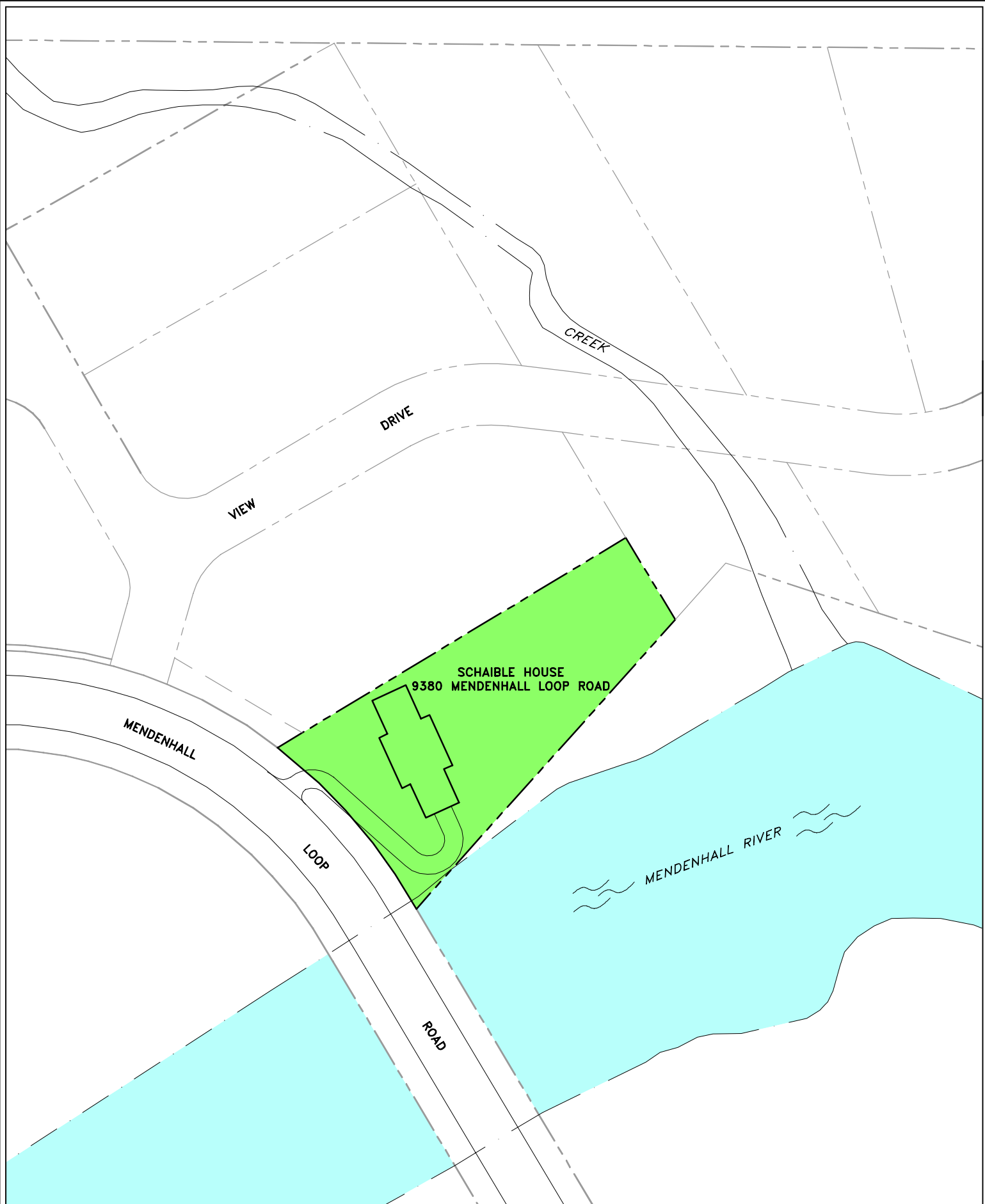
WAY

CHAPEL BY THE LAKE

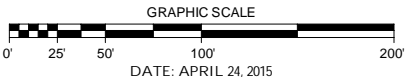
UNIVERSITY OF ALASKA SOUTHEAST  
CAMPUS MAP  
CENTRAL CAMPUS



DATE: APRIL 24, 2015



UNIVERSITY OF ALASKA SOUTHEAST  
CAMPUS MAP  
SCHAIBLE HOUSE



JUNEAU DOUGLAS HIGH SCHOOL

DRIVE

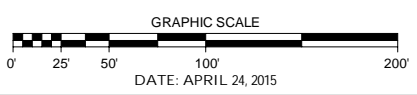
EGAN

TECHNICAL  
EDUCATION CENTER

WELDING LAB

UAS PROPERTY  
BOUNDARY

GASTINEAU CHANNEL



UNIVERSITY OF ALASKA SOUTHEAST  
CAMPUS MAP  
TECHNICAL EDUCATION CENTER